



McINTIRE BOTANICAL GARDEN
 WOODLAND TRAILS
 BOTANICAL GARDEN FOREST COLLECTION AREAS
 LAWN AMPHITHEATER
 BOTANICAL GARDEN PAVILION
 VISITORS CENTER
 EAST MCINTIRE PARK POND
 STREAM RESTORATION

PIEDMONT FOREST COLLECTIONS
 PIEDMONT STREAM BUFFER COLLECTIONS
 OVERLOOK & TRAIL HEAD TO SOUTH PARK
 6' WIDE PEDESTRIAN PARK TRAIL
 10' WIDE MULTI-USE PARK PATH/BIKE TRAIL
 MESIC/WILDFLOWER MEADOW

EXISTING WOODLAND SUPPLEMENTED W/ PROPOSED PIEDMONT SMALL STREAM ALLUVIAL FOREST PLANTINGS
 DRY/UPLAND MEADOW
 PICNIC TABLES WITHIN GREAT LAWN
 10' WIDE MULTI-USE PATH/BIKE TRAIL
 PARK PAVILION AND CHILDREN'S PLAY AREA AT GOLF HOLE
 BOARDWALK AND OVERLOOK

TRAIL BRIDGE FROM WEST PARK

STONE WALL & PIERS W/ PARK GATEWAY SIGNAGE
 RESTROOM
 SOUTHWEST GATEWAY ENTRANCE PLAZA W/ FUTURE FOUNTAIN AND STONE SEATWALLS

McINTIRE PARK SKATE PARK
 10' WIDE MULTI-USE PARK PATH/BIKE TRAIL

CONNECTING STAIR
 SOUTH EAST PARK GATEWAY

MELBURN ROAD

NORFOLK SOUTHERN RAILWAY

THE GREAT LAWN

JOHN WARNER PARKWAY

PARKWAY SOUTH TRAIL

250 BYPASS

DOGWOOD VETERANS MEMORIAL

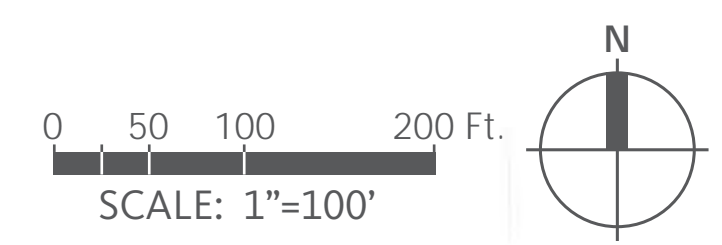
MULTI-USE TRAIL
 PARK MAINTENANCE SHED & ACCESS ROAD
 REINFORCED OVERFLOW LAWN PARKING (+/- 30 SPACES)
 SOAPSTONE WALL W/ GATEWAY SIGNAGE AT NORTH PARK ENTRANCE
 PRIMARY PARKING LOT (+/- 90 SPACES)

PLANTED BUFFER ALONG NORTHERN & EASTERN PARK PERIMETER
 PAVED PLAZA & SERVICE PAD @ FUTURE VISITORS CENTER
 FLEX SPACE / LAWN PLAY AREA BORDERED BY ACTIVITY AREA PLANTINGS
 INTERACTIVE SPLASH PAD
 PARK PAVILION, RESTROOM PAVILION, & GATHERING PLAZA
 NATURE PLAY STREAM
 NATURE PLAY EDUCATIONAL ZONE
 EXISTING STORMWATER MANAGEMENT FACILITIES

10' WIDE BOARDWALK & OVERLOOK ACROSS MESIC MEADOW, BUFFER ZONE, & CREEK
 FUTURE MULTI-USE TRAIL CONNECTION UNDER BRIDGE
 6' WIDE ACCESSIBLE PATH UP TO SOUTH END PARK
 TERMINUS OF 10' WIDE PATH W/ TERRACED SOAPSTONE STAIR
 SCULPTURAL FEATURE OPPORTUNITY @ EXISTING GOLF HOLE LOCATIONS, TYP.



PROPOSED SHADE & UNDERSTORY TREES ALONG EASTERN PARK EDGE (ZONE 4 - OPEN WOODS)
 OPENINGS IN TREE PLANTINGS ALLOW VIEWS INTO PARK FROM ROAD

6'-8' WIDE PEDESTRIAN PARK TRAILS, TYP.
 LOW PLANTINGS AROUND FOOTPRINT OF OLD MASON FARM HOUSE & WELL LOCATION
 STONE SEATWALL @ SMALL GATHERING PLAZA
 MOWN PATH THROUGH MEADOW
 SCULPTURAL FEATURE OPPORTUNITY @ EXISTING GOLF HOLE LOCATIONS, TYP.





FUTURE FOUNTAIN OPTIONS



NATURE PLAY STREAM



EXISTING STREAM

PROPOSED STREAM RESTORATION PRECEDENTS